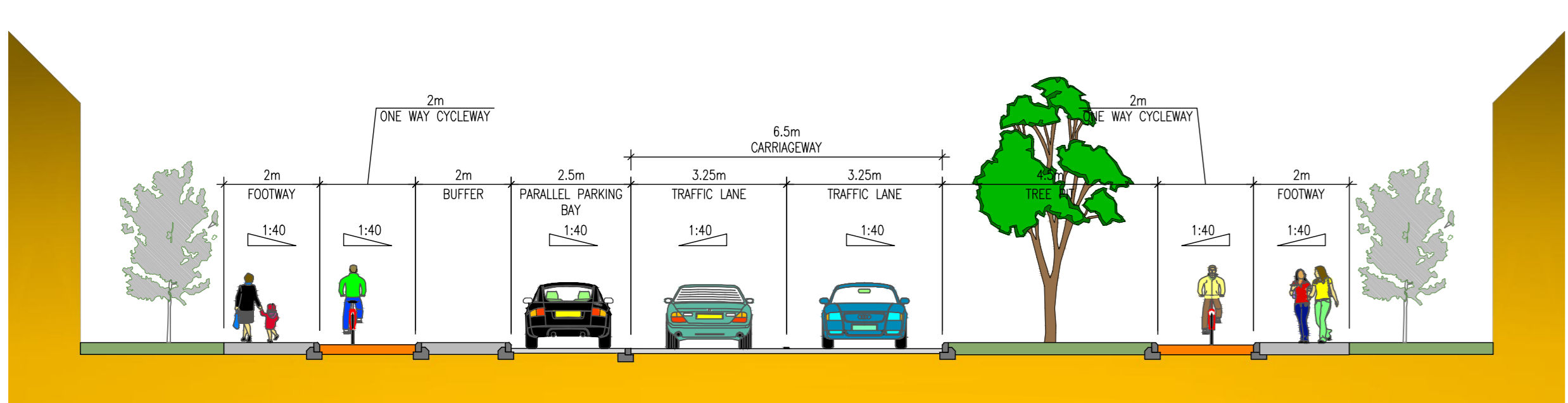
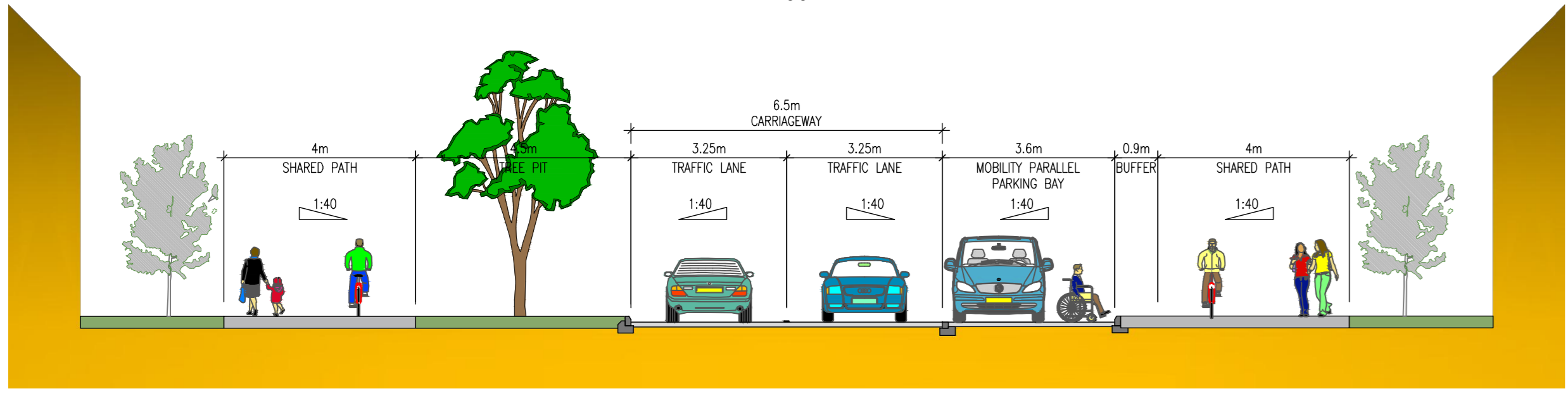


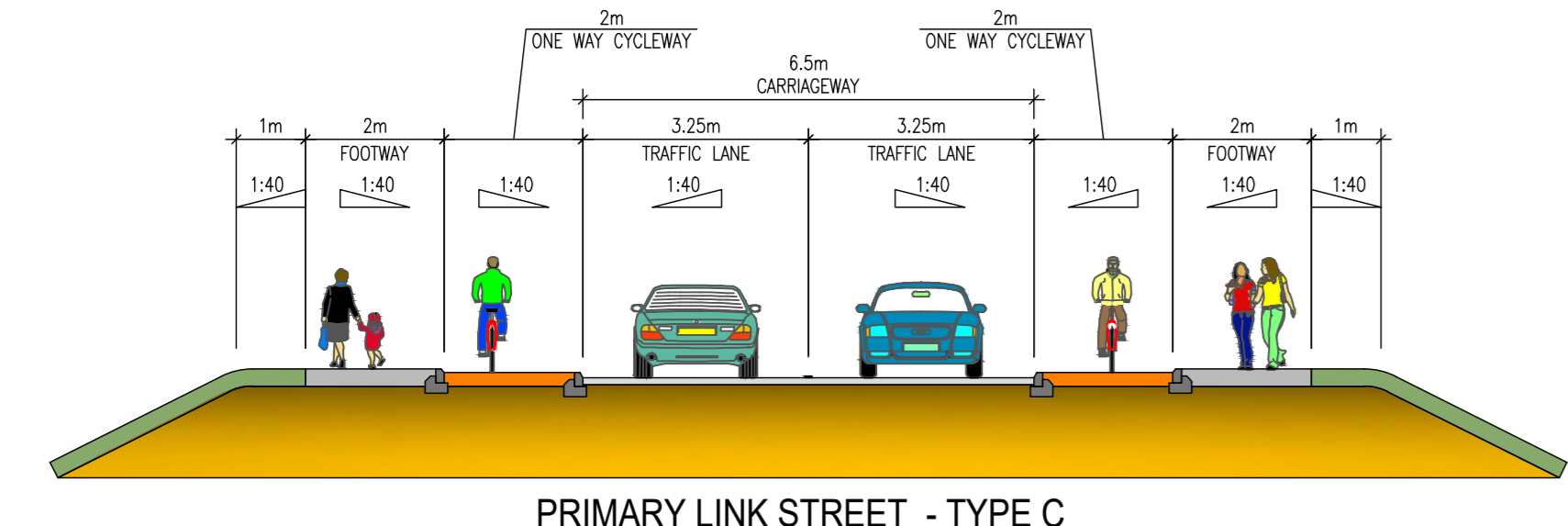
LONGITUDINAL SECTION
H 1:2000, V 1:400



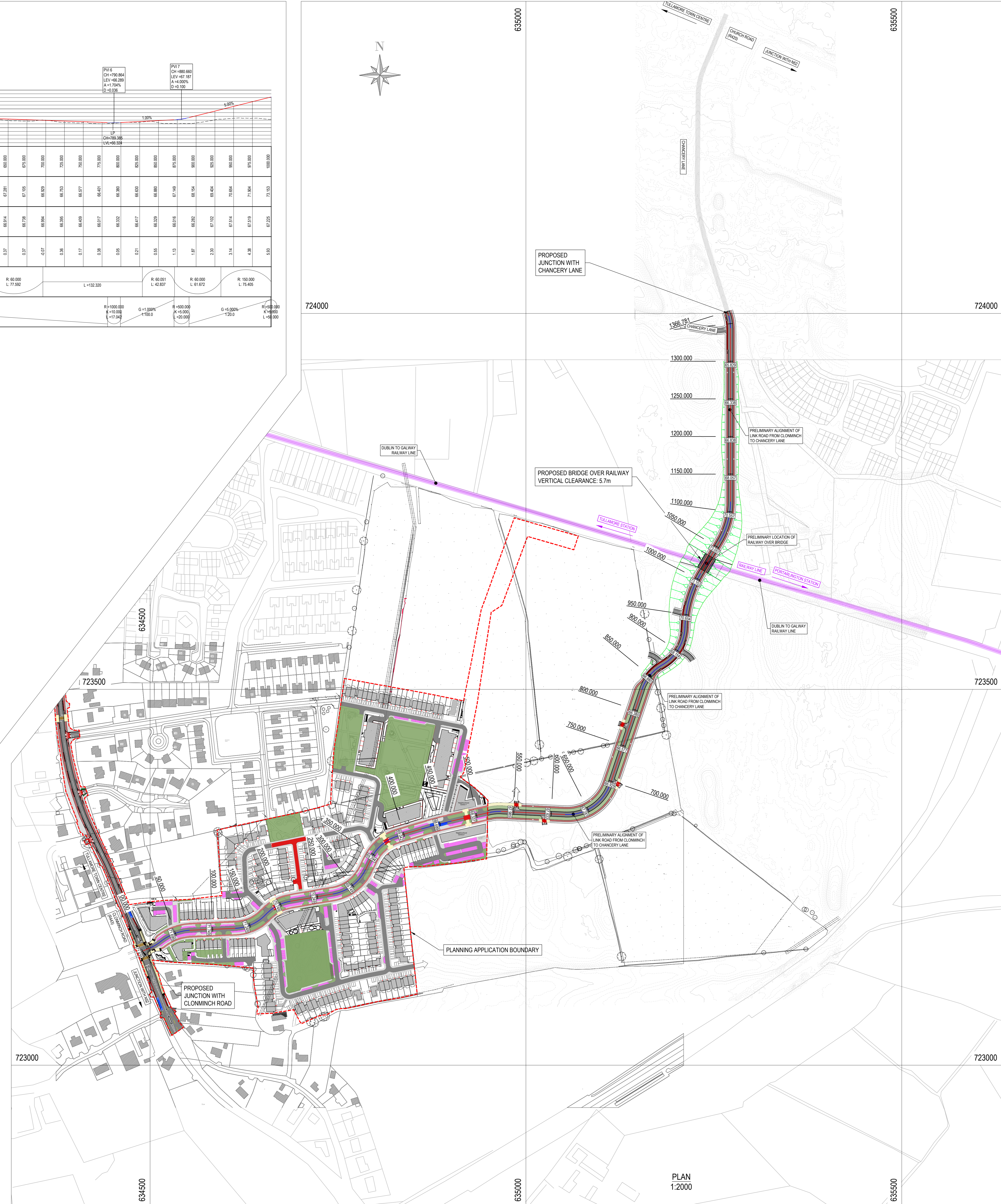
PRIMARY LINK STREET - TYPE A
1:100



PRIMARY LINK STREET - TYPE B
1:100



PRIMARY LINK STREET - TYPE C
1:100



PLAN
1:2000

© COPYRIGHT OF THIS DRAWING IS RESERVED BY DBFL CONSULTING ENGINEERS. NO PART SHALL BE REPRODUCED OR TRANSMITTED WITHOUT THEIR WRITTEN PERMISSION.

ON ORIGINAL

NOTES

- ALL DETAILS SHOWN ARE PRELIMINARY DESIGNS FOR PLANNING ONLY AND ARE SUBJECT TO FURTHER DEVELOPMENT DURING DETAILED DESIGN.

LEGEND:

- PLANNING APPLICATION BOUNDARY
- ROAD SURFACE
- FOOTPATH/ISLAND
- SHARED SURFACE
- OFF-ROAD CYCLE TRACK
- ON-ROAD CYCLE TRACK
- PARKING BAY
- GRASS VERGE
- SPEED TABLE
- EXISTING RAILWAY LINE
- EMBANKMENT EXTENTS

ORDNANCE SURVEY IRELAND LICENCE
No. EN 01750
© ORDNANCE SURVEY IRELAND GOVERNMENT OF IRELAND

PI3 14-09-2021 FOR EMD APPLICATION	JVS BK
PI2 16-07-21 Site Layout Updated	OC ED
PI1 27-01-21 Site Layout Updated	OC ED
REV. I DATE DESCRIPTION	BY
A- Approved	OC
B- Approved with comments	JVS
C- Do not use	

client approval: [] issue purpose: []

FOR INFORMATION

DBFL Consulting Engineers
Civil Structural & Transportation Engineering
www.dbfl.ie

DBFL OFFICE: Clonsilla House, Upper Orchard Quay, Dublin 7, D07 W716
PHONE: 01 454 4400

DBFL OFFICE: Phoenix House, Mariner Road, Cork, T12 Y177
PHONE: 021 492 0000

DBFL OFFICE: Suite 10, The Arcade, Waterford City, Canal Street, Waterford, X91 W033
PHONE: 051 91 28 28

project ref: LANDS AT CLONMINCH, TULLAMORE, CO OFFALY

Drawing title: PRELIMINARY ALIGNMENT OF LINK ROAD

client: STEINFORT INVESTMENTS FUND

designed by: OC	author: OC	scale: AS SHOWN	sheet size: A0
drawing no: 180002-DBFL-RD-SP-DR-C-1005			project: P03